

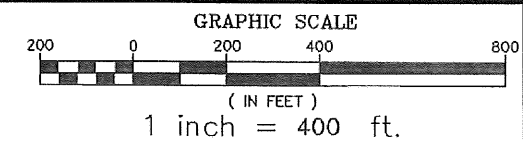
**LEGEND**

- |   |                       |     |   |
|---|-----------------------|-----|---|
| — | District Boundary     | —   | Property Line   |
| • | Ex. Pole              | —   | Right of Way Line   |
| • | Ex. Pole w/ Light     | 995 | Street Address  |
| + | Ex. Street Light      | ■   | Parcels Served from Outside the Boundary or already Underground |
| + | Ex. Street Lights (2) | —   | City Boundary Line  |

**NOTES:**

1. LOCATION OF PROPERTY LINES, POLES & OVERHEAD WIRES INDICATED HEREON ARE BASED ON RECORD INFORMATION AND DO NOT REFLECT A FIELD SURVEY.
2. THE PROPERTY FRONTING MARIN AVE BETWEEN JACKSON ST AND SAN PABLO AVE IS SERVED UNDERGROUND AND IS INTENDED TO REMAIN SO WITH EXCEPTION OF BUILDINGS SERVED FROM JACKSON.
3. 1141 STANNAGE AVE IS NOT REQUIRED TO UNDERGROUND ELECTRIC BUT IS REQUIRED TO UNDERGROUND PHONE AND CABLE.
4. 951 CERRITO ST IS REQUIRED TO UNDERGROUND ELECTRIC BUT NOT PHONE AND CABLE.

**VICINITY MAP**



**AMENDED BOUNDARY MAP  
BUCHANAN / MARIN  
OVERHEAD UTILITY  
CONVERSION DISTRICT  
City of Albany  
Alameda County, CA**

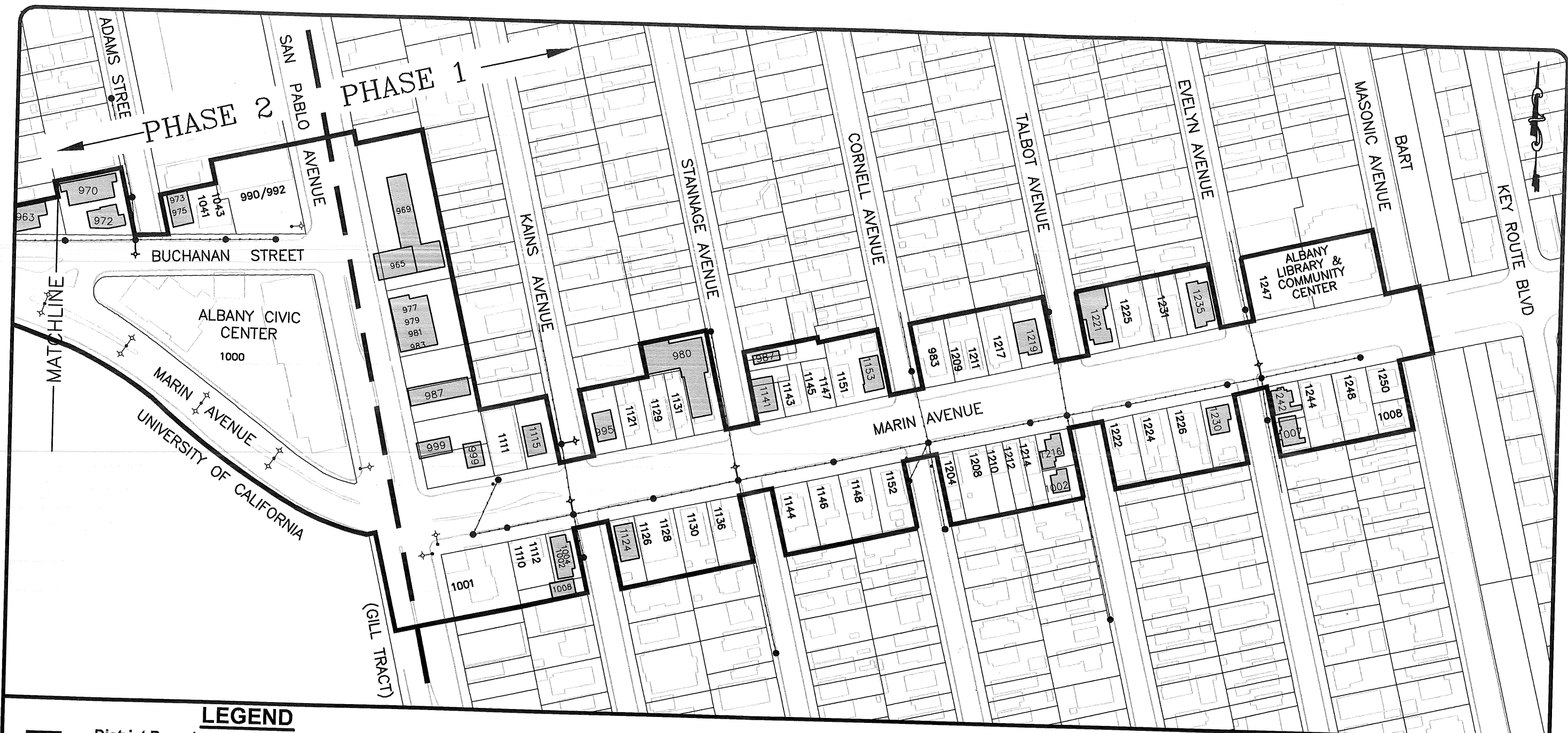
**EXHIBIT "A"**

Albany Engr. File No. 2006.033.93

September 10, 2009


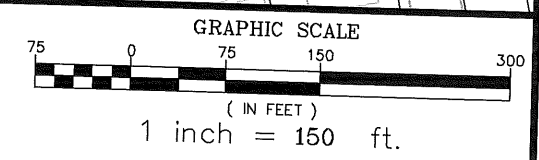
SHEET 1 OF 3

Rev. December 5, 2011



**LEGEND**

- |  |                       |  |   |
|--|-----------------------|--|---|
|  | District Boundary     |  | Property Line   |
|  | Ex. Pole              |  | Right of Way Line   |
|  | Ex. Pole w/ Light     |  | Street Address  |
|  | Ex. Street Light      |  | Parcels Served from Outside the Boundary or already Underground |
|  | Ex. Street Lights (2) |  |   |



**AMENDED BOUNDARY MAP  
BUCHANAN / MARIN  
OVERHEAD UTILITY  
CONVERSION DISTRICT  
City of Albany  
Alameda County, CA**

EXHIBIT "A"

Albany Engr. File No. 2006.033.93

September 10, 2009

SHEET 2 OF 3

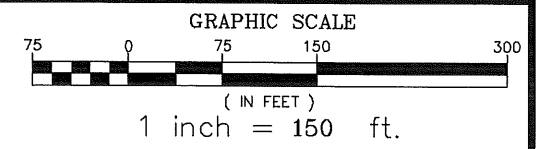
Rev. December 5, 2011



**NOTES:**  
 1. 951 CERRITO NOT REQUIRE TO UNDERGROUND COMMUNICATIONS.

**LEGEND**

- |  |                       |     |   |
|--|-----------------------|-----|---|
|  | District Boundary     |     | Property Line   |
|  | Ex. Pole              |     | Right of Way Line   |
|  | Ex. Pole w/ Light     | 995 | Street Address  |
|  | Ex. Street Light      |     | Parcels Served from Outside the Boundary or already Underground |
|  | Ex. Street Lights (2) |     |   |



**AMENDED BOUNDARY MAP  
 BUCHANAN / MARIN  
 OVERHEAD UTILITY  
 CONVERSION DISTRICT  
 City of Albany  
 Alameda County, CA**

EXHIBIT "A"

Albany Engr. File No. 2006.033.93

September 10, 2009

SHEET 3 OF 3

Rev. December 5, 2011